GENERAL NOTES:

1.) SURVEY BY TOTAL STATION IN APRIL, 2016.
2.) NORTH ORIENTATION BASED ON NH GRID COORDINATES
3.) VERTICAL DATUM BASED ON NAVD88
4.) THIS IS NOT TO BE CONSIDERED A COMPLETE SURVEY OF THE RIGHT OF WAY OF WESTERN AVE. MONUMENTS AND IMPROVEMENTS WERE LOCATED FOR REFERENCE ONLY, TO BE USED FOR THE RE-SURFACING OF THIS PORTION OF WESTERN AVE.
5.) THE CENTERLINE OF WESTERN AVE IS SHOWN AS A BEST FIT OF THE EXISTING PAVED ROADWAY, AND AN OFFSET LINE OF 25' LEFT AND RIGHT SHOWN AS A TYPICAL 50' RIGHT OF WAY. NO LAYOUT FOR WESTERN AVE WAS RESEARCHED FOR THIS PROJECT.

LEGEND

- DECIDUOUS TREE
- SURVEY CONTROL POINT
- IRON PIPE
- BENCH MARK
- DRILL HOLE
- GRANITE BOUND (existing)
- GUY LINE ANCHOR
- MAIN HOLE
- WETLAND FLAG
- SIGN (labled)
- MAIL BOX
- UTILITY POLE
- 510 CONTOUR
- STONEWALL
- GUARD RAIL

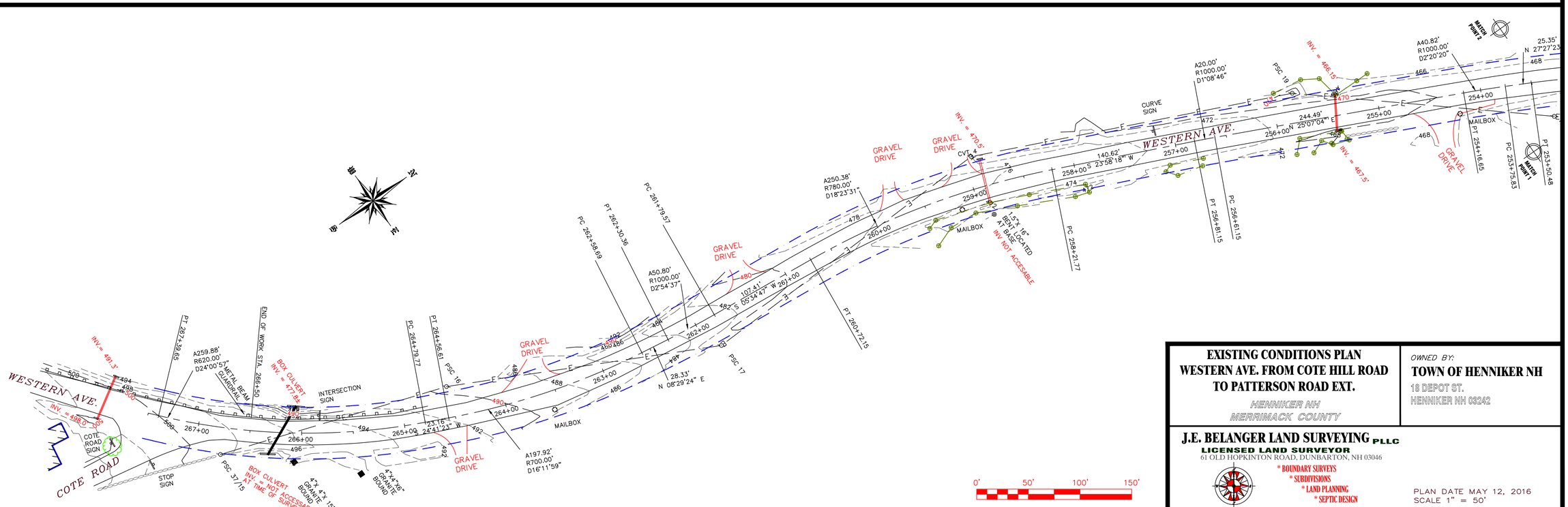

EXISTING CONDITIONS PLAN
WESTERN AVE. FROM COTE HILL ROAD TO PATTERSON ROAD EXT.

HENNIKER NH
MERRIMACK COUNTY

OWNED BY:
TOWN OF HENNIKER NH
18 DEPOT ST.
HENNIKER NH 03242

J.E. BELANGER LAND SURVEYING PLLC
LICENSED LAND SURVEYOR
61 OLD HOPKINTON ROAD, DUNBARTON, NH 03046
TEL. (603) 774-3601

* BOUNDARY SURVEYS
* SUBDIVISIONS
* LAND PLANNING
* SEPTIC DESIGN

PLAN DATE MAY 12, 2016
SCALE 1" = 50'
JN 161691
SHEET 1 OF 10

EXISTING CONDITIONS PLAN
WESTERN AVE. FROM COTE HILL ROAD TO PATTERSON ROAD EXT.

HENNIKER NH
MERRIMACK COUNTY

OWNED BY:
TOWN OF HENNIKER NH
18 DEPOT ST.
HENNIKER NH 03242

J.E. BELANGER LAND SURVEYING PLLC
LICENSED LAND SURVEYOR
61 OLD HOPKINTON ROAD, DUNBARTON, NH 03046
TEL (603) 774-3601

* BOUNDARY SURVEYS
* SUBDIVISIONS
* LAND PLANNING
* SEPTIC DESIGN

PLAN DATE MAY 12, 2016
SCALE 1" = 50'
JN 161691
SHEET 2 OF 10

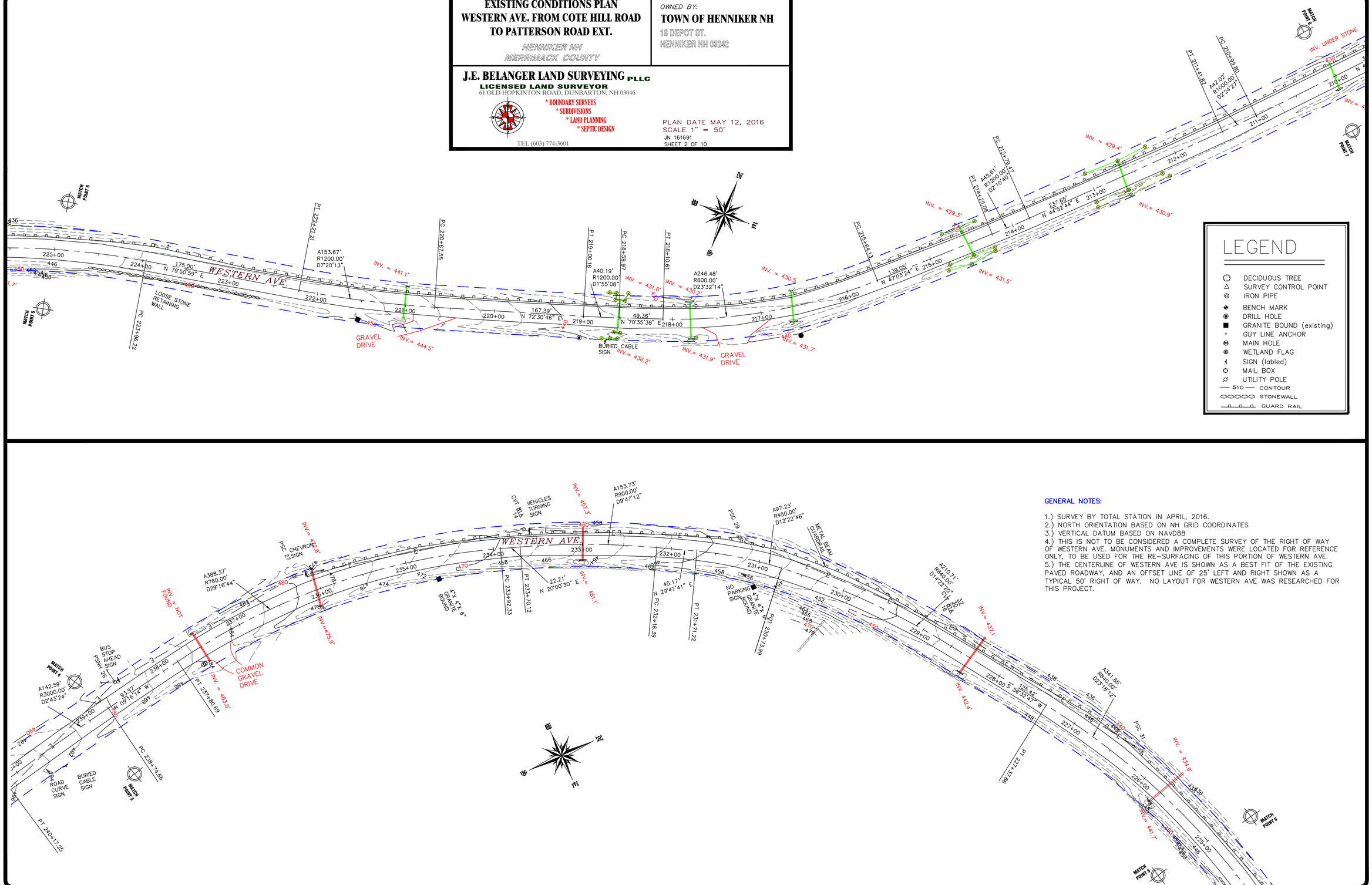

LEGEND

- DECIDUOUS TREE
- SURVEY CONTROL POINT
- IRON PIPE
- BENCH MARK
- DRILL HOLE
- GRANITE BOUND (existing)
- GUY LINE ANCHOR
- MAIN HOLE
- WETLAND FLAG
- SIGN (labled)
- MAIL BOX
- UTILITY POLE
- 510 CONTOUR
- STONEWALL
- GUARD RAIL

GENERAL NOTES:

1.) SURVEY BY TOTAL STATION IN APRIL, 2016.
2.) NORTH ORIENTATION BASED ON NH GRID COORDINATES
3.) VERTICAL DATUM BASED ON NAVD88
4.) THIS IS NOT TO BE CONSIDERED A COMPLETE SURVEY OF THE RIGHT OF WAY OF WESTERN AVE. MONUMENTS AND IMPROVEMENTS WERE LOCATED FOR REFERENCE ONLY, TO BE USED FOR THE RE-SURFACING OF THIS PORTION OF WESTERN AVE.
5.) THE CENTERLINE OF WESTERN AVE IS SHOWN AS A BEST FIT OF THE EXISTING PAVED ROADWAY, AND AN OFFSET LINE OF 25' LEFT AND RIGHT SHOWN AS A TYPICAL 50' RIGHT OF WAY. NO LAYOUT FOR WESTERN AVE WAS RESEARCHED FOR THIS PROJECT.

GENERAL NOTES:

1.) SURVEY BY TOTAL STATION IN APRIL, 2016.
2.) NORTH ORIENTATION BASED ON NH GRID COORDINATES
3.) VERTICAL DATUM BASED ON NAVD88
4.) THIS IS NOT TO BE CONSIDERED A COMPLETE SURVEY OF THE RIGHT OF WAY OF WESTERN AVE. MONUMENTS AND IMPROVEMENTS WERE LOCATED FOR REFERENCE ONLY, TO BE USED FOR THE RE-SURFACING OF THIS PORTION OF WESTERN AVE.
5.) THE CENTERLINE OF WESTERN AVE IS SHOWN AS A BEST FIT OF THE EXISTING PAVED ROADWAY, AND AN OFFSET LINE OF 25' LEFT AND RIGHT SHOWN AS A TYPICAL 50' RIGHT OF WAY. NO LAYOUT FOR WESTERN AVE WAS RESEARCHED FOR THIS PROJECT.

LEGEND

- DECIDUOUS TREE
- SURVEY CONTROL POINT
- IRON PIPE
- BENCH MARK
- DRILL HOLE
- GRANITE BOUND (existing)
- GUY LINE ANCHOR
- MAIN HOLE
- WETLAND FLAG
- SIGN (labled)
- MAIL BOX
- UTILITY POLE
- 510 CONTOUR
- STONEWALL
- GUARD RAIL

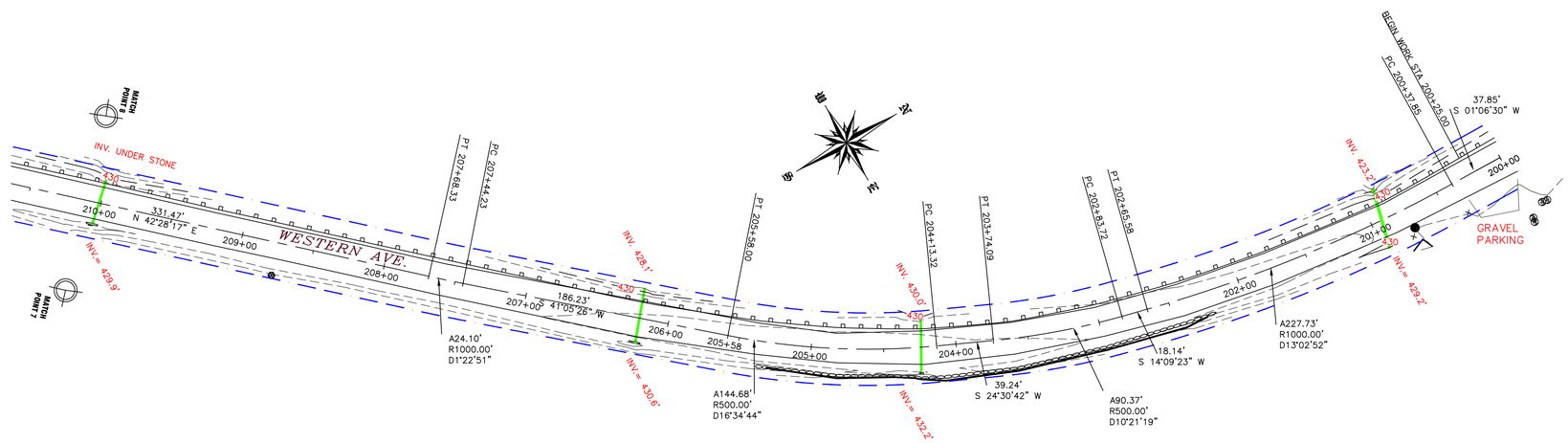

EXISTING CONDITIONS PLAN
WESTERN AVE. FROM COTE HILL ROAD TO PATTERSON ROAD EXT.

HENNIKER NH
MERRIMACK COUNTY

OWNED BY:
TOWN OF HENNIKER NH
18 DEPOT ST.
HENNIKER NH 03242

J.E. BELANGER LAND SURVEYING PLLC
LICENSED LAND SURVEYOR
61 OLD HOPKINTON ROAD, DUNBARTON, NH 03046

* BOUNDARY SURVEYS
* SUBDIVISIONS
* LAND PLANNING
* SEPTIC DESIGN

TEL (603) 774-3601

PLAN DATE MAY 12, 2016
SCALE 1" = 50'
JN 161691
SHEET 3 OF 10